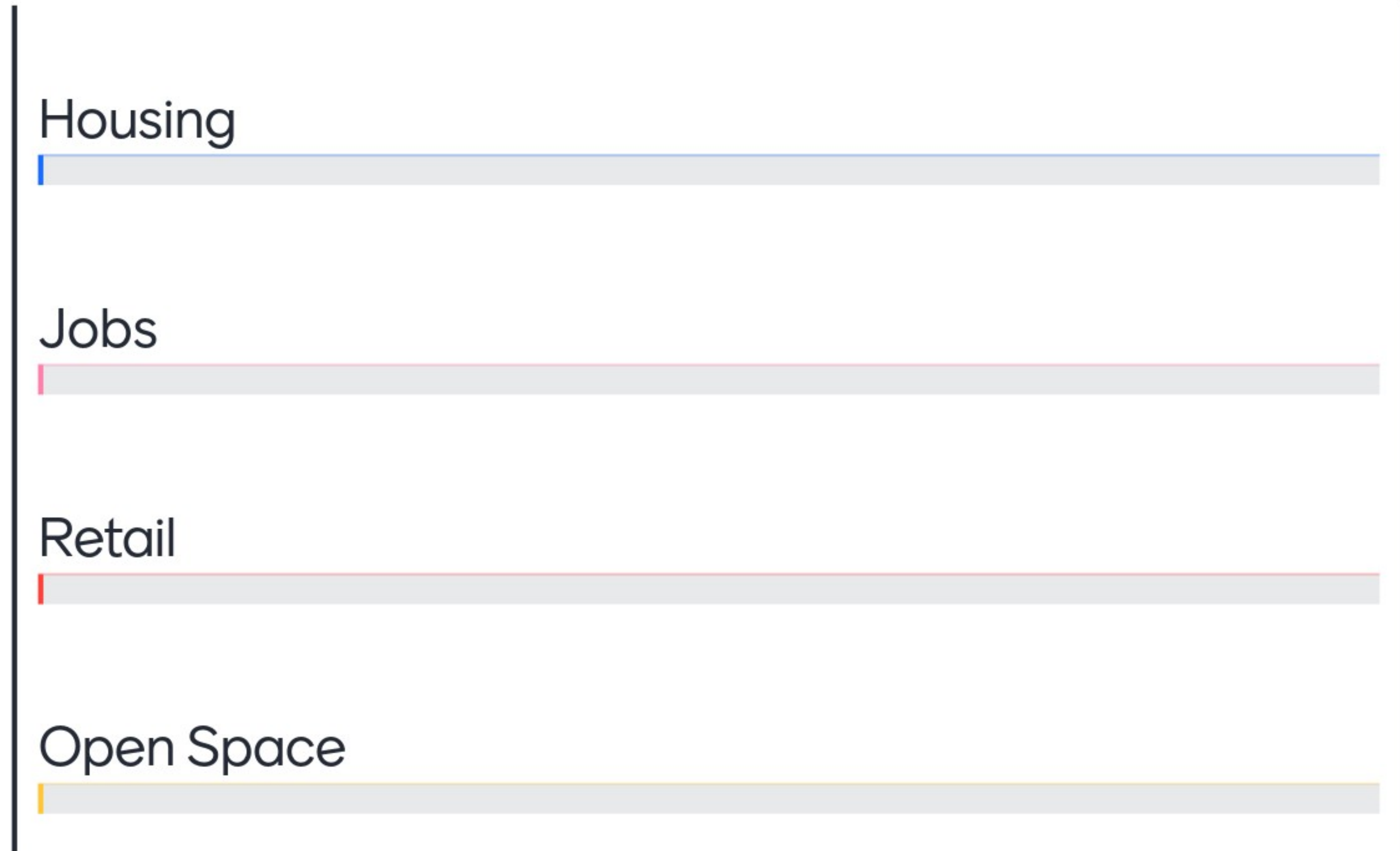
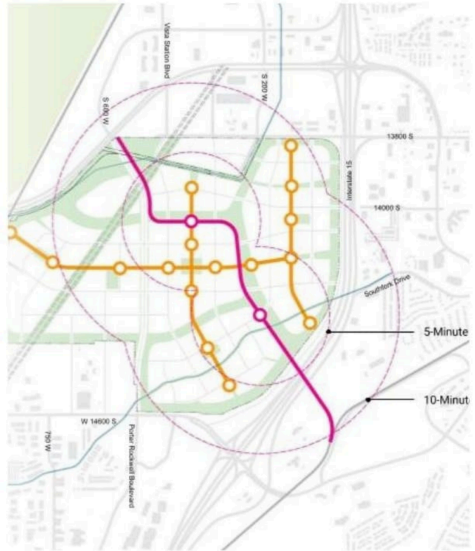
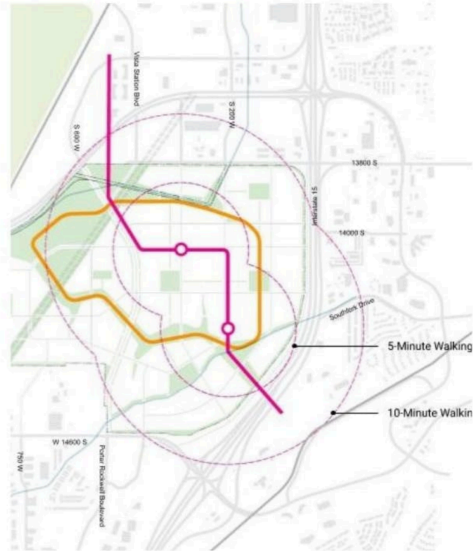


# Balance of Jobs & Housing

Use the slider to create a balanced mix for the site



# Transportation



- BRT Line
- BRT Station
- Active Mobility Corridor

Press S to hide image

# Transportation

In your opinion, which alignment of the active mobility corridor best serves the overall site?

- 1st | Item 1
- 2nd | Item 2
- 3rd | Item 3



# Entertainment and Culture



Please select the top 3 things you think must be included in The Point.



# Parks & Open Space Type

The Point may include over 100 acres of new parks and open space. Please rank these in the order you think they should be allocated.

- 1st | Natural Habitat
- 2nd | Passive Recreation Corridors/Trails
- 3rd | Neighborhood Parks
- 4th | Central Parks
- 5th | Civic Spaces/Plazas
- 6th | Sports Fields/Active Recreation
- 7th | Agriculture/Community Gardens



# Parks & Open Space Layout



Press S to hide image

# Parks & Open Space Layout

Please rank the layouts

**1st**

A green beltway and trails connecting all districts with a neighborhood park in each district.

**2nd**

Large park that would become a regional destination with green spine crossing the development and smaller trails throughout

**3rd**

Medium-sized neighborhood park in every district, smaller trail systems throughout the development, less open space for more economic development

